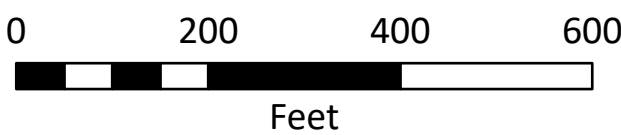


- | | |
|---|-----------------|
| Study Segment | Waterbody (NHD) |
| Existing APCo Transmission Line to be Retired | Floodplain |
| Road | Parcel |
| Desktop Stream (NHD) | Map Tile |
| Desktop Wetlands (NWI) | |

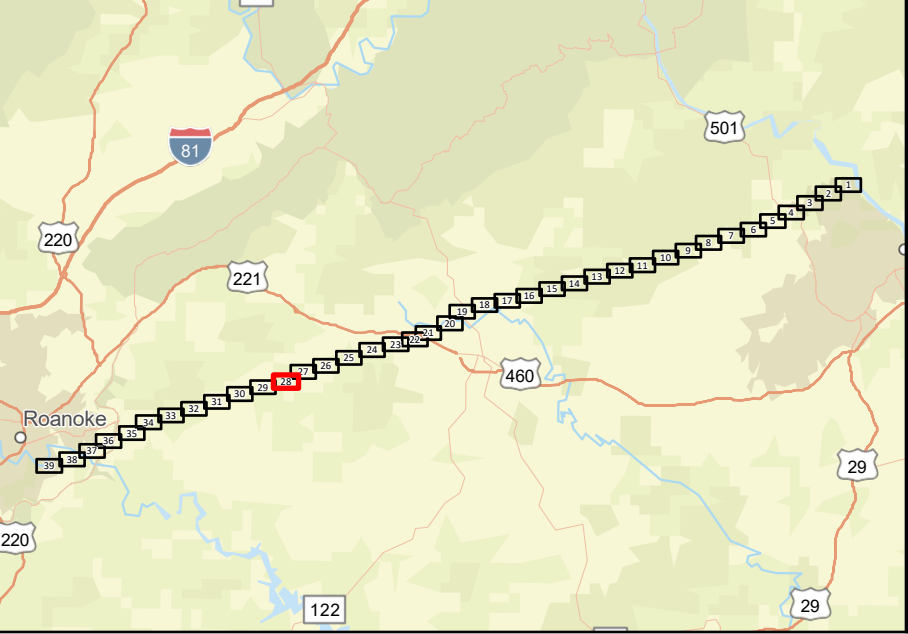



Transmission line routes are preliminary and subject to change

1" = 200 ft when printed at 22x34



Imagery Source: VGIN Aerial Imagery



Aerial Map 28 of 39

Reusens - Roanoke
Transmission Line Rebuild Project

January 12, 2022